



Massachusetts Department of Environmental Protection
Bureau of Resource Protection - Wetlands
WPA Form 3 – Notice of Intent
 Massachusetts Wetlands Protection Act M.G.L. c. 131, §40

DEP File Number: _____

Provided by DEP _____

Town _____

A. General Information

Important:
 When filling out forms on the computer, use only the tab key to move your cursor - do not use the return key.



Note:
 Before completing this form consult your local Conservation Commission regarding any municipal bylaw or ordinance.

1. Applicant:

Westborough Open Space Preservation Committee bum@acm.org
 Name E-Mail Address
34 West Main St. (Town Hall)
 Mailing Address
Westborough MA 01581
 City/Town State Zip Code
508-366-6458 508-898-9186
 Phone Number Fax Number (if applicable)

2. Representative (if any):

N/A
 Firm

 Contact Name E-Mail Address

 Mailing Address

 City/Town State Zip Code

 Phone Number Fax Number (if applicable)

3. Property Owner (if different from applicant):

Westborough Land Trust, Town, State, Private Land Owners, Non-Profit Lands
 Name
N/A
 Mailing Address
Westborough MA 01581
 City/Town State Zip Code

4. Total Fee:


Exempt (Town)
 (from Appendix B: Wetland Fee Transmittal Form)

5. Project Location:

Variable Locations Within Westborough Westborough
 Street Address City/Town
Variable Variable
 Assessors Map/Plat Number Parcel /Lot Number

6. Registry of Deeds:

N/A N/A N/A
 County Book Page
N/A
 Certificate (if Registered Land)



WPA Form 3 – Notice of Intent

Massachusetts Wetlands Protection Act M.G.L. c. 131, §40

DEP File Number:

Provided by DEP

Town

A. General Information (cont.)

7. Summary of Project Impacts:

a. Is any work being proposed in the Buffer Zone?

Yes

If yes, how many square feet?

Variable depending on trail locations

Square Feet

No

b. List the impacts of proposed activities on each wetland resource areas (temporary and permanent impacts, prior to restoration and mitigation):

Resource Area	Size of Impact (e.g., sq. ft.)
N/A	N/A

B. Project Description

1. General Project Description:

See Attached Narrative

2. Plan and/or Map References:

Charm Bracelet Trail Map


2001

Title

Date

Title

Date



C. Activities Subject to Regulation

1. a. Check the applicable resource areas if work is to be conducted in an associated Buffer Zone:

Inland Resource Areas

- Inland Bank
- Bordering Vegetated Wetland (BVW)

Coastal Resource Areas

- Coastal Beach
- Rocky Intertidal Shore
- Salt Marsh
- Barrier Beach
- Coastal Dune
- Coastal Bank

b. Complete for all proposed activities located, in whole or in part, in Wetland Resource Area(s).

Inland Resource Areas:

Bordering Vegetated Wetlands:

 Square Feet altered

 Square Feet replaced

Land Under Water Bodies:

 Square Feet altered

 Cubic Yards dredged

Bank:

 Linear Feet altered

Bordering Land Subject to Flooding:

 Volume of Flood Storage Lost (cubic feet)

 Volume of Flood Storage Compensation (cubic feet)

Isolated Land Subject to Flooding:

 Volume of Flood Storage Lost (cubic feet)

 Volume of Flood Storage Compensation (cubic feet)

Coastal Resource Areas:

Coastal Dune:

 N/A

 Square Feet altered

 N/A

 Cubic Yards/Volume removed

Salt Marsh:

 N/A

 Square Feet altered

Coastal Bank:

 N/A

 Linear Feet altered

Land Under Salt Pond:

 N/A

 Square Feet altered

 N/A

 Cubic Yards dredged

Rocky Intertidal Zone:


 N/A

 Square Feet altered

Designated Port Area:

 N/A

 Square Feet altered



Massachusetts Department of Environmental Protection
Bureau of Resource Protection - Wetlands
WPA Form 3 – Notice of Intent
 Massachusetts Wetlands Protection Act M.G.L. c. 131, §40

DEP File Number:

Provided by DEP

Town

C. Activities Subject to Regulations (cont.)

Fish Run:

N/A

Linear Feet altered

Land Containing Shellfish:

N/A

Square Feet altered

Land Subject to Coastal Storm Flowage:

N/A

Square Feet altered

Beach:

N/A

Square Feet altered

Land Under Ocean:

N/A

Square Feet altered

N/A

Cubic Yards dredged

Riverfront Area:

a. Name of Waterway (if available):

N/A

b. Width of Riverfront Area (check one):

- 25 ft. - Designated Densely Developed Areas only
- 100 ft. - New agricultural projects only
- 200 ft. - All other projects

c. Describe how the Mean Annual High-Water Line was determined:

d. Distance of proposed activity closest to the Mean Annual High-Water line:

Feet

e. Total area of Riverfront Area on the site of the proposed project:


Square Feet

f. Proposed alteration of the Riverfront Area:

Total Square Feet

Square Feet within 100 ft.

Square Feet between 100 ft. and 200 ft.



WPA Form 3 – Notice of Intent

Massachusetts Wetlands Protection Act M.G.L. c. 131, §40

DEP File Number:

Provided by DEP

Town

C. Activities Subject to Regulation (cont.)

2. Check all methods used to delineate the Bordering Vegetated Wetland (BVW) boundary:

- Final Order of Resource Area Delineation issued by Conservation Commission or DEP (attached)
- DEP BVW Field Data Form (attached)
- Final Determination of Applicability issued by Conservation Commission (attached)
- Other Methods for Determining the BVW boundary (attach documentation):
 - 50% or more wetland indicator plants
 - Saturated/inundated conditions exist
 - Groundwater indicators
 - Direct observation
 - Hydric soil indicators
 - Credible evidence of conditions prior to disturbance.

3. a. Is any portion of the proposed project located in estimated habitat as indicated on the most recent Estimated Habitat Map of State-Listed Rare Wetland Wildlife published by the Natural Heritage and Endangered Species Program?

- Yes If yes, include proof of mailing or hand delivery of NOI to :

Natural Heritage and Endangered Species Program
Division of Fisheries and Wildlife
Route 135, North Drive
Westborough, MA 01581

- No

Date of Map

b. Is any portion of the proposed project within an Area of Critical Environmental Concern (ACEC)?

- Yes If yes, provide name of ACEC (see Appendix D for ACEC locations):

ACEC

- No

c. Is any portion of the site subject to a Wetlands Restriction Order under the Inland Wetlands Restriction Act (M.G.L. c. 131, § 40A) or the Coastal Wetlands Restriction Act (M.G.L. c. 130, § 105)?

- Yes

- No



WPA Form 3 – Notice of Intent

Massachusetts Wetlands Protection Act M.G.L. c. 131, §40

DEP File Number:

Provided by DEP

Town

D. Performance Standards

1. Is any portion of the proposed activity eligible to be treated as a limited project subject to 310 CMR 10.24 or 310 CMR 10.53?

Yes

If yes, describe which limited project applies to this project:

10.53(6) Construction of footpaths

Limited Project

No

2. Is any activity within any Resource Area or Buffer Zone exempt from performance standards of the wetlands regulations, 310 CMR 10.00.

Yes

If yes, describe which exemption applies to this project:

Exemption:

No

- 3 a. Is the project located in the Riverfront Area?

Yes

If yes, indicate the proposed project purpose:

Single Family House

Industrial Development

Residential Subdivision

Commercial Development

Transportation

Other (describe)

- b. Was the lot where the activity is proposed created prior to August 1, 1996?

Yes

No

4. a. Describe how the project will meet all performance standards for each of the resource areas altered, including standards requiring consideration of alternative project design or location. Attach narrative and supporting documentation.

- b. Is this project exempt from the DEP Stormwater Policy?


Yes

If yes, explain why the project is exempt::

Construction of footpaths

No

If no, stormwater management measures are required. Applicants are encouraged to complete Appendix C: Stormwater Management Form and submit it with this form.



WPA Form 3 – Notice of Intent

Provided by DEP

Massachusetts Wetlands Protection Act M.G.L. c. 131, §40

Town

E. Additional Information

Applicants must include the following with this Notice of Intent (NOI):

- USGS or other map of the area (along with a narrative description, if necessary), containing sufficient information for the Conservation Commission and the Department to locate the site.
- Plans identifying the location of proposed activities (including activities proposed to serve as a Bordering Vegetated Wetland (BVW) replication area or other mitigating measure) relative to the boundaries of each affected resource area.
- Other material identifying and explaining the determination of resource area boundaries shown on plans (e.g., a DEP BVW Field Data Form).
- List the titles and final revision dates for all plans and other materials submitted with this NOI.

F. Fees

The fees for work proposed under each Notice of Intent must be calculated and submitted to the Conservation Commission and the Department (see Instructions and Appendix B. Wetland Fee Transmittal Form).

No fee shall be assessed for projects of the federal government, the Department, or cities and towns of the Commonwealth.

Applicants must submit the following information (in addition to pages 1 and 2 of Appendix B) to confirm fee payment:

Exempt

Check Number

Check date

Payor name on check

Applicant name (if different from payor)

G. Signatures and Submittal Requirements

I hereby certify under the penalties of perjury that the foregoing Notice of Intent and accompanying plans, documents, and supporting data are true and complete to the best of my knowledge. I understand that the Conservation Commission will place notification of this Notice in a local newspaper at the expense of the applicant in accordance with the wetlands regulations, 310 CMR 10.05(5)(a).

I further certify under penalties of perjury that all abutters were notified of this application, pursuant to the requirements of M.G.L. c. 131, § 40. Notice must be made in writing by hand delivery or certified mail (return receipt requested) to all abutters within 100 feet of the property line of the project location.

[Handwritten Signature]
Signature of Applicant


12/13/01
Date

N/A
Signature of Property Owner (if different)

Date

N/A
Signature of Representative (if any)

Date



Massachusetts Department of Environmental Protection
Bureau of Resource Protection - Wetlands

WPA Form 3 – Notice of Intent

Massachusetts Wetlands Protection Act M.G.L. c. 131, §40

DEP File Number:

Provided by DEP

Town

G. Signatures and Submittal Requirements (cont.)

For Conservation Commission:

Two copies of the completed Notice of Intent (Form 3), including supporting plans and documents; two copies of pages 1 and 2 of Appendix B; and the city/town fee payment must be sent to the Conservation Commission by certified mail or hand delivery.

For DEP:

Two copies of the completed Notice of Intent (Form 3), including supporting plans and documents; two copies of pages 1 and 2 of Appendix B; and a copy of the state fee payment must be sent to the DEP Regional Office (see Appendix A) by certified mail or hand delivery.

Other:

If the applicant has checked the "yes" box in any part of Section C, Item 3, above, refer to that section and the Instructions for additional submittal requirements.

The original and copies must be sent simultaneously. Failure by the applicant to send copies in a timely manner may result in dismissal of the Notice of Intent.

Open Space



Massachusetts Department of Environmental Protection
Bureau of Resource Protection - Wetlands
WPA Form 5 – Order of Conditions
Massachusetts Wetlands Protection Act M.G.L. c. 131, §40

DEP File Number:

332-696

Provided by DEP

A. General Information

Important:
When filling out forms on the computer, use only the tab key to move your cursor - do not use the return key.



From:

Westborough
Conservation Commission

This issuance is for (check one):

- Order of Conditions
- Amended Order of Conditions

To: Applicant:

Town of Westboro/Open Space Committee
Name
34 West Main St.
Mailing Address
Westborough MA 01581
City/Town State Zip Code

Property Owner (if different from applicant):

Same
Name
Mailing Address
01583
City/Town State Zip Code

1. Project Location:

Various Locations within Westborough Westborough
Street Address City/Town
NA
Assessors Map/Plat Number Parcel/Lot Number

2. Property recorded at the Registry of Deeds for:

County	Book	Page
Certificate (if registered land)		

3. Dates:

Date Notice of Intent Filed	Date Public Hearing Closed	Date of Issuance
<u>12/13/01</u>	<u>1/8/02</u>	<u>1/8/02</u>

4. Final Approved Plans and Other Documents (attach additional plan references as needed):

Title	Date
<u>Various town maps</u>	

5. Final Plans and Documents Signed and Stamped by:

Name

6. Total Fee:

(from Appendix B: Wetland Fee Transmittal Form)



Massachusetts Department of Environmental Protection
Bureau of Resource Protection - Wetlands
WPA Form 5 – Order of Conditions
Massachusetts Wetlands Protection Act M.G.L. c. 131, §40

DEP File Number:

332-696
Provided by DEP

B. Findings

Findings pursuant to the Massachusetts Wetlands Protection Act:

Following the review of the above-referenced Notice of Intent and based on the information provided in this application and presented at the public hearing, this Commission finds that the areas in which work is proposed is significant to the following interests of the Wetlands Protection Act. Check all that apply:

- | | | |
|--|---|---|
| <input checked="" type="checkbox"/> Public Water Supply | <input type="checkbox"/> Land Containing Shellfish | <input checked="" type="checkbox"/> Prevention of Pollution |
| <input checked="" type="checkbox"/> Private Water Supply | <input type="checkbox"/> Fisheries | <input type="checkbox"/> Protection of Wildlife Habitat |
| <input checked="" type="checkbox"/> Groundwater Supply | <input checked="" type="checkbox"/> Storm Damage Prevention | <input type="checkbox"/> Flood Control |

Furthermore, this Commission hereby finds the project, as proposed, is: (check one of the following boxes)

Approved subject to:


- the following conditions which are necessary, in accordance with the performance standards set forth in the wetlands regulations, to protect those interests checked above. This Commission orders that all work shall be performed in accordance with the Notice of Intent referenced above, the following General Conditions, and any other special conditions attached to this Order. To the extent that the following conditions modify or differ from the plans, specifications, or other proposals submitted with the Notice of Intent, these conditions shall control.

Denied because:

- the proposed work cannot be conditioned to meet the performance standards set forth in the wetland regulations to protect those interests checked above. Therefore, work on this project may not go forward unless and until a new Notice of Intent is submitted which provides measures which are adequate to protect these interests, and a final Order of Conditions is issued.
- the information submitted by the applicant is not sufficient to describe the site, the work, or the effect of the work on the interests identified in the Wetlands Protection Act. Therefore, work on this project may not go forward unless and until a revised Notice of Intent is submitted which provides sufficient information and includes measures which are adequate to protect the Act's interests, and a final Order of Conditions is issued. A description of the specific information which is lacking and why it is necessary is attached to this Order as per 310 CMR 10.05(6)(c).

General Conditions (only applicable to approved projects)

1. Failure to comply with all conditions stated herein, and with all related statutes and other regulatory measures, shall be deemed cause to revoke or modify this Order.
2. The Order does not grant any property rights or any exclusive privileges; it does not authorize any injury to private property or invasion of private rights.
3. This Order does not relieve the permittee or any other person of the necessity of complying with all other applicable federal, state, or local statutes, ordinances, bylaws, or regulations.



Massachusetts Department of Environmental Protection
Bureau of Resource Protection - Wetlands
WPA Form 5 – Order of Conditions
Massachusetts Wetlands Protection Act M.G.L. c. 131, §40

DEP File Number:


332-696

Provided by DEP

B. Findings (cont.)

4. The work authorized hereunder shall be completed within three years from the date of this Order unless either of the following apply:
 - a. the work is a maintenance dredging project as provided for in the Act; or
 - b. the time for completion has been extended to a specified date more than three years, but less than five years, from the date of issuance. If this Order is intended to be valid for more than three years, the extension date and the special circumstances warranting the extended time period are set forth as a special condition in this Order.
5. This Order may be extended by the issuing authority for one or more periods of up to three years each upon application to the issuing authority at least 30 days prior to the expiration date of the Order.
6. Any fill used in connection with this project shall be clean fill. Any fill shall contain no trash, refuse, rubbish, or debris, including but not limited to lumber, bricks, plaster, wire, lath, paper, cardboard, pipe, tires, ashes, refrigerators, motor vehicles, or parts of any of the foregoing.
7. This Order is not final until all administrative appeal periods from this Order have elapsed, or if such an appeal has been taken, until all proceedings before the Department have been completed.
8. No work shall be undertaken until the Order has become final and then has been recorded in the Registry of Deeds or the Land Court for the district in which the land is located, within the chain of title of the affected property. In the case of recorded land, the Final Order shall also be noted in the Registry's Grantor Index under the name of the owner of the land upon which the proposed work is to be done. In the case of the registered land, the Final Order shall also be noted on the Land Court Certificate of Title of the owner of the land upon which the proposed work is done. The recording information shall be submitted to this Conservation Commission on the form at the end of this Order, which form must be stamped by the Registry of Deeds, prior to the commencement of work.
9. A sign shall be displayed at the site not less than two square feet or more than three square feet in size bearing the words,

"Massachusetts Department of Environmental Protection" [or, "MA DEP"]
"File Number 332-696"
10. Where the Department of Environmental Protection is requested to issue a Superseding Order, the Conservation Commission shall be a party to all agency proceedings and hearings before DEP.
11. Upon completion of the work described herein, the applicant shall submit a Request for Certificate of Compliance (WPA Form 8A) to the Conservation Commission.
12. The work shall conform to the plans and special conditions referenced in this order.
13. Any change to the plans identified in Condition #12 above shall require the applicant to inquire of the Conservation Commission in writing whether the change is significant enough to require the filing of a new Notice of Intent.
14. The Agent or members of the Conservation Commission and the Department of Environmental Protection shall have the right to enter and inspect the area subject to this Order at reasonable hours to evaluate compliance with the conditions stated in this Order, and may require the submittal of any data deemed necessary by the Conservation Commission or Department for that evaluation.



Massachusetts Department of Environmental Protection
Bureau of Resource Protection - Wetlands
WPA Form 5 – Order of Conditions
 Massachusetts Wetlands Protection Act M.G.L. c. 131, §40

DEP File Number:

332-696

Provided by DEP

B. Findings (cont.)

15. This Order of Conditions shall apply to any successor in interest or successor in control of the property subject to this Order and to any contractor or other person performing work conditioned by this Order.
16. Prior to the start of work, and if the project involves work adjacent to a Bordering Vegetated Wetland, the boundary of the wetland in the vicinity of the proposed work area shall be marked by wooden stakes or flagging. Once in place, the wetland boundary markers shall be maintained until a Certificate of Compliance has been issued by the Conservation Commission.
17. All sedimentation barriers shall be maintained in good repair until all disturbed areas have been fully stabilized with vegetation or other means. At no time shall sediments be deposited in a wetland or water body. During construction, the applicant or his/her designee shall inspect the erosion controls on a daily basis and shall remove accumulated sediments as needed. The applicant shall immediately control any erosion problems that occur at the site and shall also immediately notify the Conservation Commission, which reserves the right to require additional erosion and/or damage prevention controls it may deem necessary. Sedimentation barriers shall serve as the limit of work unless another limit of work line has been approved by this Order.

SEE ATTACHED LIST OF ADDITIONAL SPECIAL CONDITIONS

Findings as to municipal bylaw or ordinance

Furthermore, the Westborough Conservation Commission hereby finds (check one that applies):

- that the proposed work cannot be conditioned to meet the standards set forth in a municipal ordinance or bylaw specifically:

Municipal Ordinance or Bylaw

Citation

Therefore, work on this project may not go forward unless and until a revised Notice of Intent is submitted which provides measures which are adequate to meet these standards, and a final Order of Conditions is issued.

- that the following additional conditions are necessary to comply with a municipal ordinance or bylaw, specifically:

Municipal Ordinance or Bylaw

Citation

The Commission orders that all work shall be performed in accordance with the said additional conditions and with the Notice of Intent referenced above. To the extent that the following conditions modify or differ from the plans, specifications, or other proposals submitted with the Notice of Intent, the conditions shall control.

SPECIAL CONDITIONS:

DUMPING: No material removed from this site may be dumped in any wetland in Westborough.

EROSION CONTROL MEASURES: Prior to any site clearing, proper hay bales/erosion control measures must be in place, to the satisfaction of the Westborough Conservation Commission, to prevent any downstream siltation. Further, any temporary erosion and sedimentation control structures shall be removed after all other disturbed areas have been permanently stabilized.

DUST CONTROL: Applicant will be required to maintain proper dust control during construction.

OFF-SITE SILTATION: In addition to following the sedimentation and erosion control procedures submitted, the Applicant will be held responsible for any off-site siltation as may result from this project.

ON-SITE COPY OF THIS ORDER: A copy of this Order of Conditions shall be available at the job site. It will be the responsibility of the Applicant to make the provisions of this Order known to all individual companies and/or anyone performing site work.

CHANGES TO PLAN: Any changes made or intended to be made to the plans referenced in this Order shall require the Applicant to file a new Notice of Intent or to inquire of the Commission, in writing whether the change is substantial enough to require a new filing. In any event, changes to the plan(s) approved will require a Public Hearing.

SLOPES: No slopes will be greater than 3:1.

DISTURBED AREAS: All disturbed areas must be loamed and seeded, unless paved and/or built upon.

SUCCESSOR: This Order shall apply to any successor in interest or successor in control.

RIGHT OF ENTRY: Members and agents of the Conservation Commission shall have the right to enter and inspect the premises to evaluate compliance with the conditions and to require the submittal of any data deemed necessary by the Commission for that evaluation.

COMPLETION: Upon completion of the construction, an as-built plan shall be prepared by a registered professional engineer or land surveyor and submitted along with a written certification stating that the work was completed in accordance with this Order and setting forth what deviation, if any, exists from the plans approved in the Order. Said certification must also be stamped.

SPECIAL ORDERS OF CONDITIONS

- **The Assistant Town Planner/Conservation Agent will inspect the locations of all trails or small bridge crossings prior to construction. All proposed trails will be marked with orange flagging. If the Agent finds a better route with less impacts then that will constitute the new trail location.**
- **The Agent, were necessary, will direct the organizations to install erosion control barriers along the trials while being constructed.**
- **Any proposed work that lies within the ACEC or areas of Priority or Rare & Endangered Species Habitat will be conducted with a separate Notice of Intent.**
- **All cut vegetation will be located and piled outside of all inland resource areas.**
- **A letter will be sent to the Conservation Members outlining the proposed work and the locations so that the Members can inspect the proposed work.**



Massachusetts Department of Environmental Protection
 Bureau of Resource Protection - Wetlands
WPA Form 5 – Order of Conditions
 Massachusetts Wetlands Protection Act M.G.L. c. 131, §40

DEP File Number:

332-696

Provided by DEP

B. Findings (cont.)

Additional conditions relating to municipal ordinance or bylaw:

This Order is valid for three years, unless otherwise specified as a special condition pursuant to General Conditions #4, from the date of issuance.

Date

This Order must be signed by a majority of the Conservation Commission. The Order must be mailed by certified mail (return receipt requested) or hand delivered to the applicant. A copy also must be mailed or hand delivered at the same time to the appropriate Department of Environmental Protection Regional Office (see Appendix A) and the property owner (if different from applicant).

Signatures:

Michael M. Maddocks

Thomas Hayes

John H. [unclear]

Eric D. Ashwood

Edward W. [unclear]

On 8th
 Day

Of January
 Month and Year

before me personally appeared

Michael M. Maddocks

to me known to be the person described in and who executed the foregoing instrument and acknowledged that he/she executed the same as his/her free act and deed.

Jeanne E. Smith

 Notary Public

March 5, 2004
 My Commission Expires

This Order is issued to the applicant as follows:

by hand delivery on

by certified mail, return receipt requested, on

1-10-02
 Date

 Date



TOWN OF WESTBOROUGH MASSACHUSETTS

01581

Westborough Open Space
Preservation Committee
Tel: (508) 366-0609
Stephen S. Hull, Chairman

Westborough Town Hall
34 West Main Street
Westborough, MA
01581-1998

December 11, 2001

Mr. Michael Maddocks, Chairman
Westborough Conservation Commission
Forbes Municipal Building
45 West Main Street
Westborough, MA 01581

Reference: Notice of Intent
Westborough Open Space Preservation Committee
Westborough Community Land Trust
Westborough Charm Bracelet Trail

Dear Mr. Maddocks and Members of the Commission,

The Westborough Open Space Preservation Committee and the Westborough Community Land Trust respectfully submit the following Notice of Intent (NOI) addressing the construction of the Westborough Charm Bracelet and other incidental trails throughout the community. The goal of the filing is to allow flexibility for the above organizations while constructing the trail systems throughout the Town of Westborough.


While the organizations strive to stay out of wetland resource areas and their associated 100-buffer zones while planning and constructing the trails, ultimately although, the trails may be located within the jurisdiction of the Commission. The associated aspects of trail building include such activities as, trail cutting, short bridge crossings, and where necessary, applying wood chips along the cleared trails.

It becomes very cumbersome to have the organizations file with the Commission every time the trail meanders within the Commission's jurisdiction. The goal again of this filing is to create a blanket NOI for the trails with certain Special Orders of Conditions attached that would ensure that the trails are located in the most environmentally sound location. The Assistant Town Planner/Conservation Agent, Derek Saari, wrote the

Special Conditions and would also be the enforcer of said Conditions. The Special Conditions are attached separately so that they may be attached to the General Conditions.

Other nearby communities have filed blanket NOI's for similar projects and have attached Special Conditions and have all had great success. Thank you for your consideration in this matter.

Sincerely,

A handwritten signature in black ink that reads "Stephen S. Hull". The signature is written in a cursive style with a large initial 'S' and a long horizontal stroke at the end.

Stephen S. Hull

Chairman of Westborough Open Space Preservation Committee

SPECIAL ORDERS OF CONDITIONS

- **The Assistant Town Planner/Conservation Agent will inspect the locations of all trails or small bridge crossings prior to construction. All proposed trails will be marked with orange flagging. If the Agent finds a better route with less impacts then that will constitute the new trail location.**
- **The Agent, where necessary, will direct the organizations to install erosion control barriers along the trails while being constructed.**
- **Any proposed work that lies within the ACEC or areas of Priority or Rare & Endangered Species Habitat will be conducted with a separate Notice of Intent.**
- **All cut vegetation will be located and piled outside of all inland resource areas.**



Massachusetts Department of Environmental Protection
Bureau of Resource Protection - Wetlands

DEP File Number:

WPA Form 7 – Extension Permit for Orders of Conditions

332-696

Massachusetts Wetlands Protection Act M.G.L. c. 131, §40

Provided by DEP

A. General Information

Important:
When filling out forms on the computer, use only the tab key to move your cursor - do not use the return key.



1. Applicant:

Westborough Community Land Trust

Name

P.O. Box 838

Mailing Address

Westborough

City/Town

MA

State

01581

Zip Code

2. Property Owner (if different):

Various locations either owned in fee or easement by WCLT or the Town of Westborough

Name

Various Locations

Mailing Address

Westborough

City/Town

MA

State

01581

Zip Code

B. Authorization

The Order of Conditions (or Extension Permit) issued to the applicant or property owner listed above on:

1/08/2002

Date

Issued by:

Westborough

Conservation Commission

for work at:

N/A

Street Address

N/A

Assessor's Map/Plat Number

N/A

Parcel/Lot Number

recorded at the Registry of Deeds for:

Not Recorded

County

N/A

Book

N/A

Page

Certificate (if registered land)

is hereby extended until:

12/13/2021

Date

12/13/2011

Date the Order was last extended (if applicable)

This date can be no more than 3 years from the expiration date of the Order of Conditions or the latest extension. Only unexpired Orders of Conditions or Extension may be extended.

This Extension Permit must be signed by a majority of the Conservation Commission and a copy sent to the applicant and the appropriate DEP Regional Office

(<http://www.mass.gov/eea/agencies/massdep/about/contacts/find-the-massdep-regional-office-for-your-city-or-town.html>).

Signatures:

Andrew Krumpal
Surya
Richard
Gerold T. Leidy

12/13/2016
Date
Kelley Harston
Erin